






DISTRICT JERUSALEM  
SUB-DISTRICT JERUSALEM

JERUSALEM  
165-130. 7. A.

18/0

L I F T A (Rural)



165-130. 7. B.

X - 13125  
Y - 16700

Published by the Survey of Palestine 1937  
Surveyed in 1937

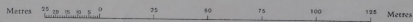
165-130. 7. C.

DEIR YĀSĪN (Rural)

Copyright strictly reserved - vide Ordinance No. 16 of 1924

Urban Bdy.  
DĪWĀT SHĀHĪ

Scale 1:1250



Price 300 Mills

500



DISTRICT. JERUSALEM.  
SUB-DISTRICT. JERUSALEM.

JERUSALEM  
165-130. 7. B.

1992

165-130. 3. D.

L I F T A (Rural)



165-130. 7. A.

165-130. 8. A.

X = 133125

Published by the Survey of Palestine 1937

G I V ' A T S H A U L

165-130. 7. D.

L I F T A

Copyright strictly reserved - vide Ordinance No. 16 of 1924

Y = 102125

Surveyed in 1936

Scale 1:1250

Meters 0 25 50 75 100 125

Price 200 Mills



DISTRICT JERUSALEM  
SUB-DISTRICT JERUSALEM

165-130. 7. A.

DEIR YĀSĪN

JERUSALEM  
165-130. 7. C.

20/2

Uzama Bdy.



DEIR YASIN

165-130. 7. D.

△367-A


X = 132500  
Y = 117500

Published by the Survey of Palestine 1937  
Surveyed in 1936

165-130. 11. A.

Copyright strictly reserved- vide Ordinance No. 16 of 1924

Scale 1:1250



Price 100 Mills

200











L I F T A (Rural)

170-130. 1. C.

Urban &  
Muni. Bdy.

MANKAYIA

Ard Schneller

TEL ARZA

165-130. 8. B.

170-130. 5. B.

Factory  
(Tann.)

4150 ST.

School  
(Boys)

4150 ST.

BUNKARIYA

4150 ST.

AVRAHAM

STREET

4150 ST.

AVRAHAM

STREET

4150 ST.

AVRAHAM

STREET

4150 ST.

AVRAHAM

STREET

4150 ST.

X = 13325

4669

Y = 17000

Published by the Survey of Palestine 1938  
Surveyed in 1936

170-130. 5. C.

Copyright strictly reserved - vide Ordinance No. 16 of 1924

Scale 1:1250

Metres 25 10 0 25 50 75 100 Metres

Price 100 Mills



SANHEDIYA 170-130. 1. D.

Agricultural Station (Cont.)

MAHANAYIM

Agricultural Station  
(Cont.)

BUKHARIYA

Published by the Survey of Palestine 1938

170-130. 5. D.

BEIT YISRAEL  
Copyright strictly reserved - vide Ordinance No. 16 of 1924

Surveyed in 1936

Scale 1:1250

Metres 0 10 20 30 40 50 60 70 80 90 100 110 120 130 140 150 Metres

Price 100 Mils

200

170-130. 5.

170-130. 6. A.

X = 133125

Y = 11935



6472



165-130. 8. D.

170-130. 5. D.

X = 132500  
Y = 17000  
Published by the Survey of Palestine 1938  
Surveyed in 1936

170-130. 9. A.

Copyrights strictly reserved - vide Ordinance No. 16 of 1924

Scale 1:1250

Metres 0 10 20 30 40 50 60 70 80 90 100 110 120

Price 400 Mills

500



70/20



170-130. 5. C.

170-130. 6. C.

Published by the Survey of Palestine 1938

170-130. 9. B.

Copyright strictly reserved - vide Ordinance No. 16 of 1924

Scale 1:1250

Metres 0 10 20 30 40 50 60 70 80 90 100 110 120

Price 100 Mills

200



DISTRICT. JERUSALEM  
SUB-DISTRICT. JERUSALEM

JERUSALEM  
170-130. 6. A.

77/2

170-130. 2. C.

Tennis Court

R. A. F.  
Wireless Station

Waghbridge

Recreation Ground

MT. SCORUS  
(Ras el Meshari)

Football Ground

170-130. 5. B

ESH SHEIKH JARRAH

170-130. 6. B

ZADIO  
SHIMON

NAHALAT  
SHIMON

X-133125

Published by the Survey of Palestine 1938

170-130. 6. C.

Copyright strictly reserved- vide Ordinance No. 16 of 1924

BET YISRAEL

Factory (Iron)

Infants School

Y-37260

Surveyed in 1936

Scale 1:1250

Metres 0 10 20 30 40 50 60 70 80 90 100 110 120

Price 100 Mils



Recreation Ground

MT. SCOPUS  
(Rās el Mashārif)



X=133125  
Y=111725

Published by the Survey of Palestine 1938  
Surveyed in 1935

Wādī el Jōz

170-130. 6. D.

Copyright strictly reserved - vide Ordinance No. 16 of 1924

Scale 1:1250

Metres 0 25 50 75 100 125 150

Price 100 Mills

100



79/2




X 132000  
Y 11200  
Published by the Survey of Palestine 1938  
Surveyed in 1936

170-130. 10. A

Copyright strictly reserved - vide Ordinance No. 16 of 1924

Scale 1:1250



Price 100 Mills







H. I. SAWIYE (Rural)



X = 133125  
Y = 122500


Published by the Survey of Palestine 1938  
Surveyed in 1935

JERUSALEM (Rural)

170-130. 7. C.

Copyright strictly reserved - vide Ordinance No. 16 of 1924

Scale 1:1250



Price 200 Mils

Handwritten number: 260



84/2

E L I S A W I Y E




X: 133125 JERUSALEM (Rural) 170-180. 7. D. E T T Ü R

Published by the Survey of Palestine 1938  
Surveyed in 1936

Copyright strictly reserved - vide Ordinance No. 16 of 1924

Scale 1:1250



Price 400 Mills

500



836



X = 132500  
Y = 172500  
Published by the Survey of Palestine 1938  
Surveyed in 1936

170-130. 11. A E T U R (Rural)

Copyright strictly reserved - vide Ordinance No. 16 of 1924

Scale 1:1250

Metres 0 25 50 75 100 125 150

Price 300 Mills



DISTRICT. JERUSALEM  
SUB-DISTRICT. JERUSALEM

MT. SCOPUS  
(Ras el Mesharif)

170-130. 7. B.

JERUSALEM  
170-130. 7. D.

84/2



170-130. 7. C.


(UNCLASSIFIED)

X = 12250  
Y = 17225  
Published by the Survey of Palestine 1938  
Surveyed in 1936

ET TÜR (Kursi) 170-130. 11. B.

Copyright strictly reserved - vide Ordinance No. 16 of 1924

Scale 1:1250



Price-100 Mills



597

MAHANE YEHUDA

170-130. 5. C.



X: 131875  
Y: 13000  
Published by the Survey of Palestine 1938  
Surveyed in 1936

170-130. 9. C.

Copyright strictly reserved - vide Ordinance No. 16 of 1924

Scale 1:1250

Metres 0 25 50 75 100 125

Price-100 Mils

Handwritten initials or mark.



86/2

170-130. 5. D.



170-130. 9. A

170-130. 10. A

X = 131875

Published by the Survey of Palestine 1938  
Surveyed in 1936

Mamillah Moslem Cemetery  
170-130. 9. D.

Copyright strictly reserved - vide Ordinance No. 16 of 1924

Scale 1:1250

Metres 0 10 20 30 40 50 60 70 80 90 100 110 120

Price 100 Mills

250



84/2



165-130.12 D

170-130.9 D


X=131250

Published by the Survey of Palestine 1937  
Surveyed in 1935

170-130.13 A

Copyright strictly reserved - vide Ordinance No. 16 of 1924

Scale 1:1250



Price 100 Mills



88/2

Mamillah Cemetery  
(Moslem)

Mamillah Pool

MAMILLAH



Published by the Survey of Palestine 1937  
Surveyed in 1935

170-130, 13. B.

Copyright strictly reserved- vide Ordinance No. 16 of 1924

Scale 1:1250

Metres 0 10 20 30 40 50 60 70 80 90 100 110 120

Price 100 Mils

Handwritten initials or mark.





X = 131875

Published by the Survey of Palestine 1938  
Surveyed in 1936

French Hospital  
(St. Louis)

170-130. 10. C.

Copyright strictly reserved vide Ordinance No. 16 of 1924

Scale 1:1250

Metres 0 25 50 75 100 125

Price 100 Mills

OLD CITY



71/2



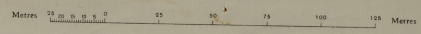
X 4 131875  
Y 171875

Published by the Survey of Palestine 1938  
Surveyed in 1935

170-130. 10. D

Copyright strictly reserved - vide Ordinance No. 16 of 1924

Scale 1:1250



Price 100 Mills

JOD

OLD CITY



200



ST. PAUL'S RD.  
SOLIMAN RD.  
ST. LOUIS  
MAMLAH ROAD  
SHAMKHA ROAD  
TERRACE CLIFF

Municipal Office  
Barclay Bank  
French Hospital (St. Louis)  
Bab el Jedid  
Allenby Square  
Convent (Sœurs Séraphiques)  
Post Office  
Hotel East  
Institution of the Sisters of St. Vincent de Paul  
Bank  
Bank  
Bab el Khallil  
Lavatory  
The Citadel (El Qal'a)  
French Consulate  
St. George's Chapel (El Khader) (Or. Ord. 12)











DISTRICT. JERUSALEM  
SUB-DISTRICT. JERUSALEM

JERUSALEM  
170-130. 11. B.

170-130. 7. D. JERUSALEM (Rural)

170-130. 11. A.

MT. OF OLIVES  
(Crest of 1927)

ET TÜR  
(Rural)

Greek Convent of Viri Galilaei  
(Karm es Suvād)

Chapel

Church

Church

X = 131875

Y = 17125

Published by the Survey of Palestine 1938

Surveyed in 1936

Copyright strictly reserved- vide Ordinance No. 16 of 1924

Scale 1:1250

Metres 0 25 50 75 100 125

Price 100 Mills

150 200



76/2

170-130. 11. A.

SILWÂN

O L D  
C I T Y

170-130. 10. D.

Munt. Bdr.

M. T. O P H E L

X = 131250  
Y = 172200



Published by the Survey of Palestine 1938  
Surveyed in 1936  
Map No. 100

SILWÂN

Copyright strictly reserved - vide Ordinance No. 16 of 1924

Scale 1:1250

Metres 20 30 40 50 60 70 80 90 100 120

Price 100 Mills



96/3

170-130. 9. C

REHAVYA



165-130. 16. B.

170-130. 13. B.

From Tl Maifa

OIRYAT SHEMUEL

Karm er Ruhban

Synagogue

Convent  
(3-entrance Sisters)

Convent  
(Spanish Landowners' Fathers)


K-130025

Published by the Survey of Palestine 1937  
Surveyed in 1935

170-180. 13. C

Copyright strictly reserved - vide Ordinance No. 16 of 1924

Scale 1:1250



Price 100 Mills

50



91/2

DISTRICT JERUSALEM

SUB-DISTRICT JERUSALEM

Kazzation Ground

170-130. 9. D.

Stadium

Young Men's Christian Association

Tennis Courts

Consulate (Greece)

Consulate (Greece)

WEST NIKIFORIYA

TALBIYA

Sisters of Israel  
Girls School

Consulate (Spain)

Consulate (Spain)

Consulate (Greece)

Consulate (Denmark)

Convent  
(Capucin Fathers)

Umayyad  
Govt. School  
(Boys)

170-130. 13. A.

170-130. 14. A.

170-130. 13. D.

Copyright strictly reserved - vide Ordinance No. 16 of 1924

Published by the Survey of Palestine 1937

Surveyed in 1935

Scale 1:1250

Metres 0 25 50 75 100 125 150 175 200

Price 400 Mills

500

X-130025  
1:12500

Consulate  
Sisters of Israel  
Karm el Rahban



93/2

170-130. 13. B.



170-130. 13. C.

170-130. 14. C.

GERMAN COLONY

X=150000

Y=119050

Published by the Survey of Palestine 1937  
Surveyed in 1935


Recreatio Ground  
(Bishop's College School)

170-125. 1. B.

From 24116

Copyright strictly reserved - vide Ordinance No. 16 of 1924

Scale 1:1250



Price 100 Mills

200



945



170-130. 13. B.

170-130. 14. B.

X-130025  
Published by the Survey of Palestine 1937  
Surveyed in 1935


E. L. HARIRYA

170-180. 14. C.

Cemetery (Jewish)

Copyright strictly reserved - vide Ordinance No. 16 of 1924

Scale 1:1250



Price 100 Mills

200



7/20

170-130. 14. A



X-13005

Y-13785

Published by the Survey of Palestine 1937  
Surveyed in 1935

170-130. 14. D.

Copyright strictly reserved—vide Ordinance No. 16 of 1924

Scale 1:1250

Metres 0 25 50 75 100 125 150

Price 100 Mills

508



92/10

165-130. 16. D.

170-130. 13. D.



X-130000

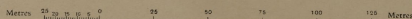
E.L. GATAYON

Published by the Survey of Palestine 1937  
Surveyed in 1935

170-125. 1. A.

GREEK COLONY  
Copyright strictly reserved - vide Ordinance No. 16 of 1924

Scale 1:1250



Price 100 Mills



96/2




170-130. 13. D

170-130. 14. D

X = 1:20000

Scale 1:1250



Price 100 Mills

500

GERMAN COLONY

German Hospice  
(covered by Chikan)

From Jaffa

BRITISH  
1935

Minist. Bd.

1/4 in. & 1/2 in. Bd.

N. Y. W. T. I. S.



97/3

170-130 14. B.



S I L W A N

170-130. 14. C.

X = 130000

Y = 11185

Published by the Survey of Palestine 1937  
Surveyed in 1935

Copyright strictly reserved - vide Ordinance No. 16 of 1924

Scale 1:1250

Metres 0 25 50 75 100 125 Metres

Price 100 Mills

200